

A66 Northern Trans-Pennine Project

Scheme 0405: Temple Sowerby to Appleby

TR010062

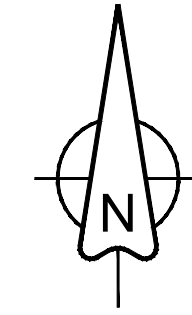
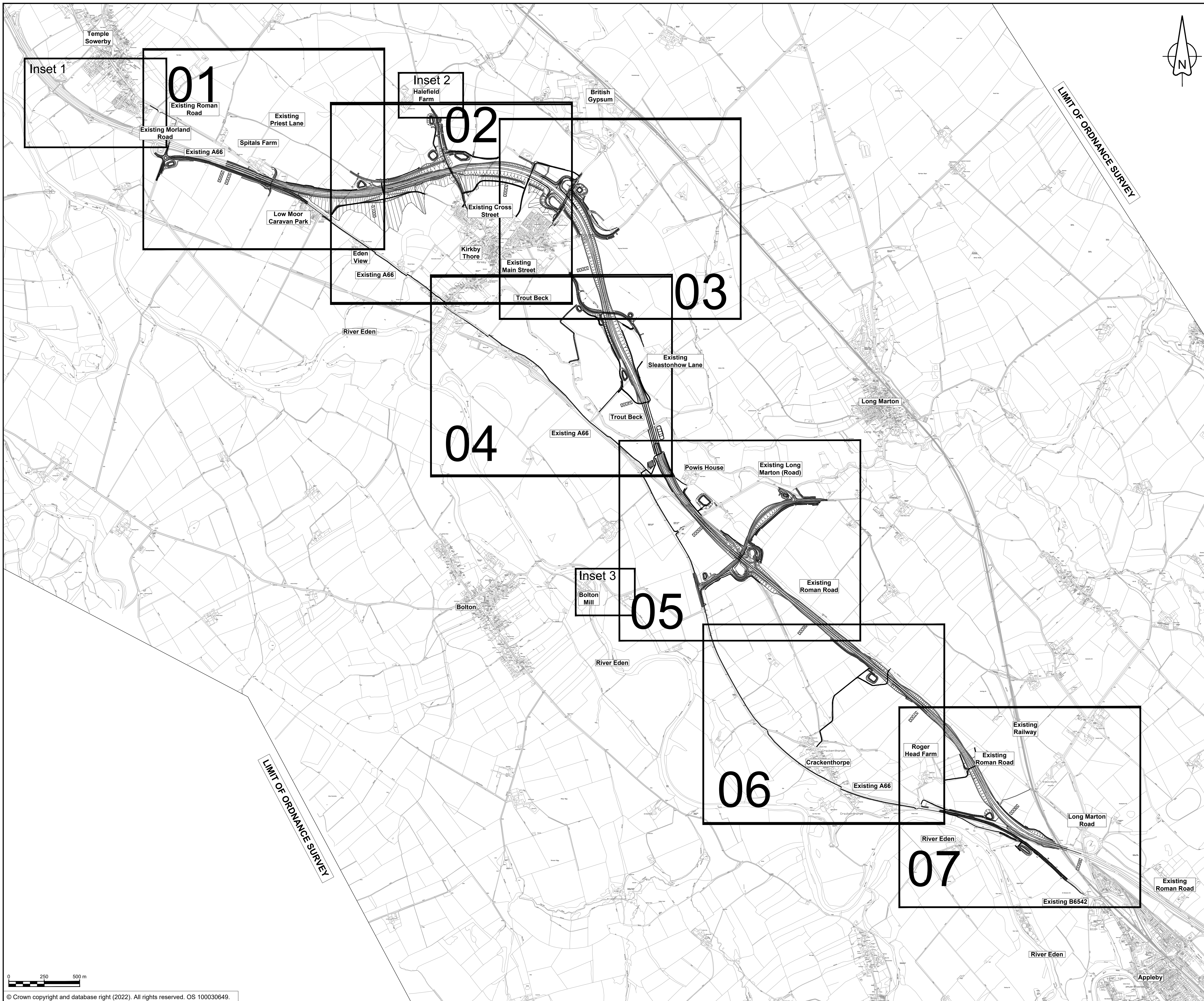
5.22 Traffic Regulation Measures (Clearways and Prohibitions) Plans

APFP Regulations 5(2)(o)

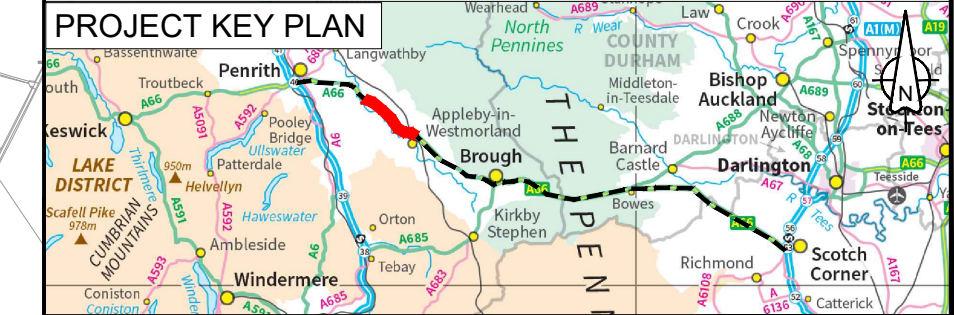
Planning Act 2008

**Infrastructure Planning (Applications: Prescribed Forms and
Procedure) Regulations 2009**

June 2022



- NOTES**
- ALL DIMENSIONS ARE IN METRES UNLESS NOTED OTHERWISE.
- KEY**
- THE SCHEME (SHOWN FOR ILLUSTRATIVE PURPOSES ONLY)
 - SHEET USED AS PART OF THIS DRAWING SERIES
 - CHAINAGE (MEASURED DISTANCE ALONG THE SCHEME LENGTH)



| | | | | | |
|----------|--------------------|----------|----------|----------|------------|
| C01 | For DCO Submission | | | | |
| | GCHI | GCHI | JJAS | KCRO | SBAG |
| | 25/05/22 | 25/05/22 | 25/05/22 | 25/05/22 | 27/05/22 |
| Revision | Revision details | | | | |
| | Created | Checked | Reviewed | Approved | Authorised |
| | dd/mm/yy | dd/mm/yy | dd/mm/yy | dd/mm/yy | dd/mm/yy |

Purpose
DCO APPLICATION

PINS Reference Number
TR010062/APP/5.22

Client
3 Piccadilly Place
Manchester
M1 3BN




Project Name / Scheme Name
A66 Northern Trans-Pennine Project
Scheme 0405
Temple Sowerby to Appleby

Drawing Title
Traffic Regulation Measures
(Clearways and Prohibitions) Plans
Regulation 5(2)(o)
Key Plan

| | | | | |
|------------------|-------|--------------|---------|------|
| Project Ref. No. | Stage | Scale : | 1:12500 | @ A1 |
| --- | PCF3 | Dimensions : | M | |

| | | | |
|------------------------|---------|------------|--------|
| Drawing Number | Project | Originator | Volume |
| HE565627 - AMY - HAC - | | | |
| S0405 | -DR-CH- | 301600 | |
| Location | Type | Role | Number |







| | | |
|-------------|-----------------------------|----------|
| Suitability | Suitability Description | Revision |
| A | Approved for Stage Complete | C01 |

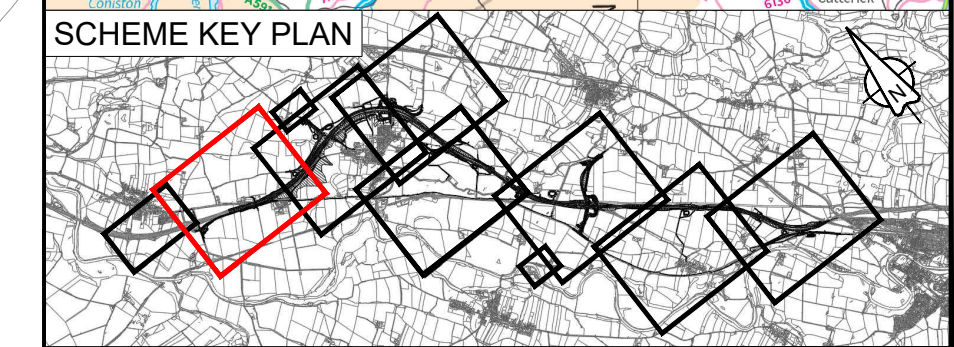
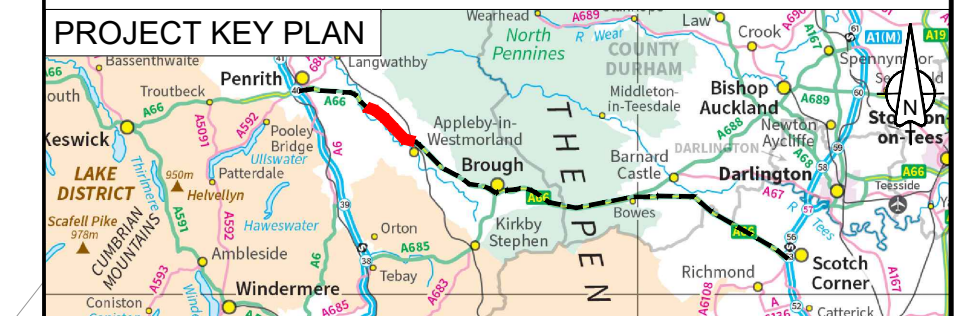


NOTES

1. ALL DIMENSIONS ARE IN METRES UNLESS NOTED OTHERWISE.
2. THESE TRAFFIC REGULATION MEASURES (CLEARWAYS AND PROHIBITIONS) PLANS SHOULD BE READ IN CONJUNCTION WITH OTHER PLANS AND APPLICATION DOCUMENTS, IN PARTICULAR THE DEVELOPMENT CONSENT ORDER SCHEDULE ENTITLED 'TRAFFIC REGULATION MEASURES, ETC'. THE TRAFFIC REGULATION MEASURES (SPEED LIMITS) PLANS, THE CLASSIFICATION OF ROADS PLANS AND THE DE-TRUNKING PLANS.

KEY

-  THE SCHEME (SHOWN FOR ILLUSTRATIVE PURPOSES)
-  PROPOSED CLEARWAY EXTENTS ON TRUNK ROAD (TO INCLUDE VERGES, HARD SHOULDERS AND SLIP ROADS; AND TO EXCLUDE LAYBYS)
-  EXTENTS OF EXISTING CLEARWAY TO BE REVOKED OR PARTIALLY REVOKED
-  EXISTING PUBLIC RIGHT OF WAY
-  PARISH BOUNDARY
-  CHAINAGE (MEASURED DISTANCE ALONG THE SCHEME LENGTH)



| | | | | | |
|----------|--------------------|----------|----------|----------|------------|
| C01 | For DCO Submission | | | | |
| | GCHI | GCHI | JJAS | KCRO | SBAG |
| | 25/05/22 | 25/05/22 | 25/05/22 | 25/05/22 | 27/05/22 |
| Revision | Revision details | | | | |
| | Created | Checked | Reviewed | Approved | Authorised |
| | dd/mm/yy | dd/mm/yy | dd/mm/yy | dd/mm/yy | dd/mm/yy |

Purpose: DCO APPLICATION

PINS Reference Number: TR010062/APP/5.22

Client: 3 Piccadilly Place, Manchester, M1 3BN



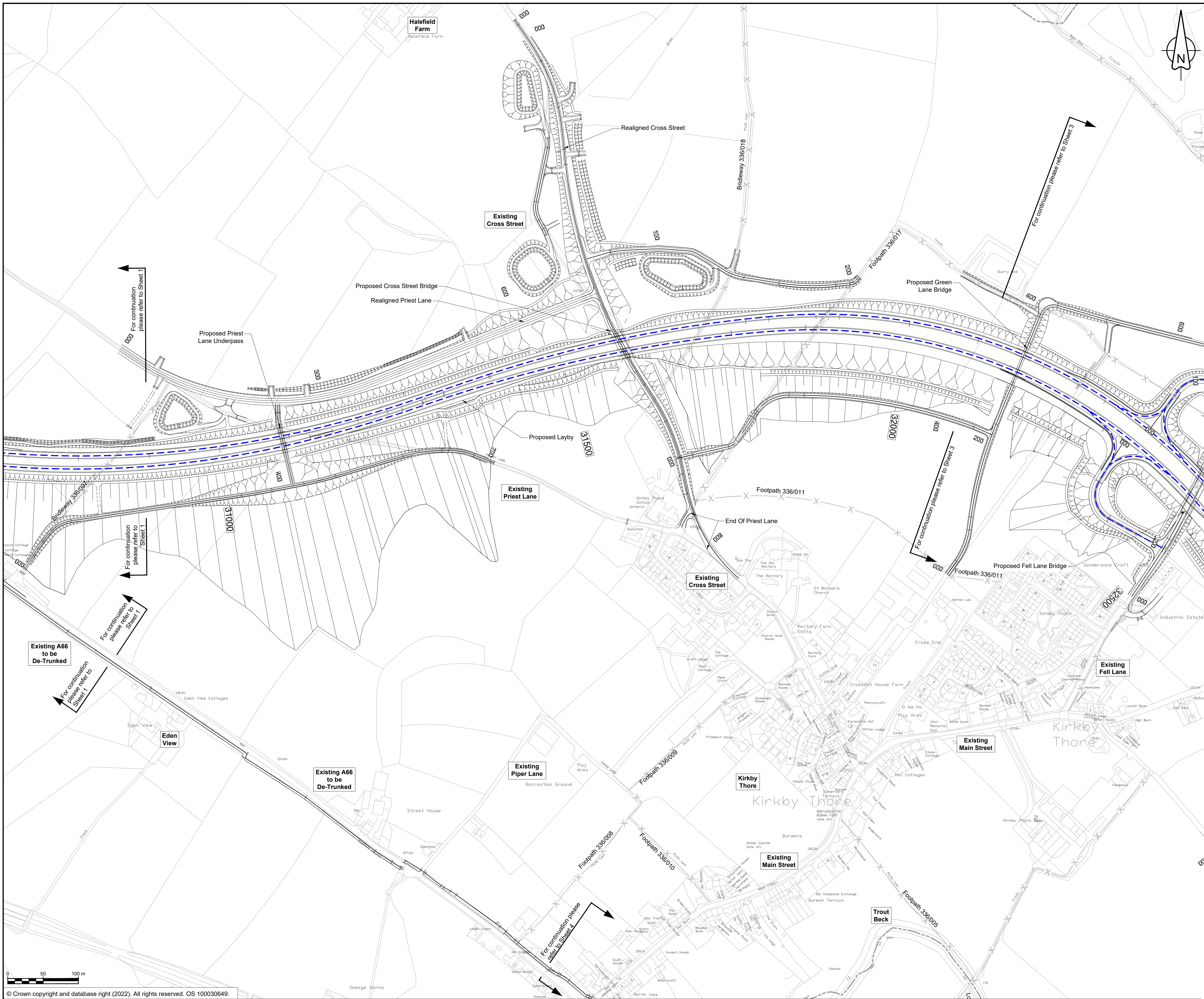
Project Name / Scheme Name: A66 Northern Trans-Pennine Project Scheme 0405 Temple Sowerby to Appleby

Drawing Title: Traffic Regulation Measures (Clearways and Prohibitions) Plans Regulation 5(2)(o) Sheet 1 of 7

| | | | |
|------------------|-------|--------------|------|
| Project Ref. No. | Stage | Scale : | @ A1 |
| --- | PCF3 | 1:2500 | |
| | | Dimensions : | M |

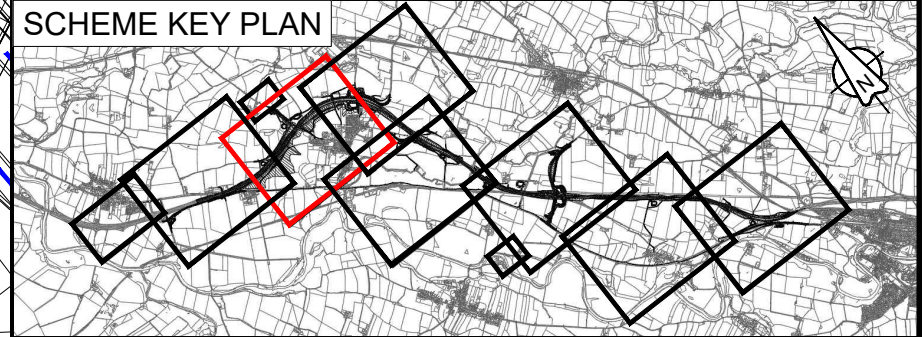
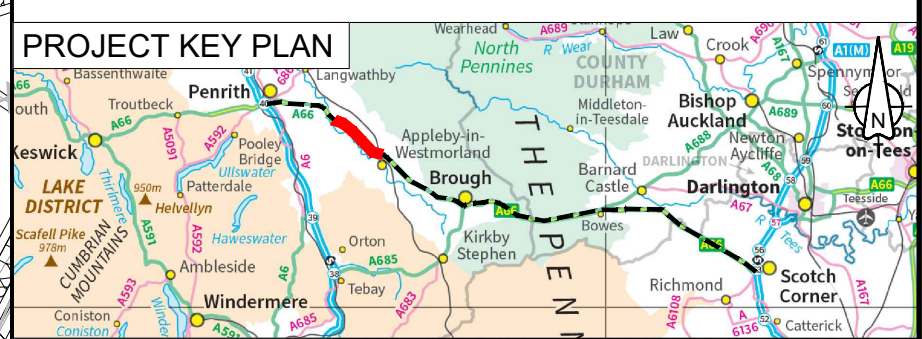
| | | | |
|------------------------|----------|-------------|--------|
| Drawing Number | Project | Originator | Volume |
| HE565627 - AMY - HAC - | | | |
| S0405 | -DR-CH- | 301601 | |
| | Location | Type Role | Number |

| | | |
|-------------|-----------------------------|----------|
| Suitability | Suitability Description | Revision |
| A | Approved for Stage Complete | C01 |



- NOTES**
1. ALL DIMENSIONS ARE IN METRES UNLESS NOTED OTHERWISE.
 2. THESE TRAFFIC REGULATION MEASURES (CLEARWAYS AND PROHIBITIONS) PLANS SHOULD BE READ IN CONJUNCTION WITH OTHER PLANS AND APPLICATION DOCUMENTS, IN PARTICULAR THE DEVELOPMENT CONSENT ORDER SCHEDULE ENTITLED 'TRAFFIC REGULATION MEASURES, ETC'. THE TRAFFIC REGULATION MEASURES (SPEED LIMITS) PLANS, THE CLASSIFICATION OF ROADS PLANS AND THE DE-TRUNKING PLANS.

- KEY**
- THE SCHEME (SHOWN FOR ILLUSTRATIVE PURPOSES)
 - PROPOSED CLEARWAY EXTENTS ON TRUNK ROAD (TO INCLUDE VERGES, HARD SHOULDERS AND SLIP ROADS; AND TO EXCLUDE LAYBYS)
 - EXTENTS OF EXISTING CLEARWAY TO BE REVOKED OR PARTIALLY REVOKED
 - EXISTING PUBLIC RIGHT OF WAY
 - PARISH BOUNDARY
 - CHAINAGE (MEASURED DISTANCE ALONG THE SCHEME LENGTH)



| | | | | | |
|----------|--------------------|----------|----------|----------|------------|
| C01 | For DCO Submission | | | | |
| | GCHI | GCHI | JJAS | KCRO | SBAG |
| | 25/05/22 | 25/05/22 | 25/05/22 | 25/05/22 | 27/05/22 |
| Revision | Revision details | | | | |
| | Created | Checked | Reviewed | Approved | Authorised |
| | dd/mm/yy | dd/mm/yy | dd/mm/yy | dd/mm/yy | dd/mm/yy |

Purpose: **DCO APPLICATION**

PINS Reference Number: **TR010062/APP/5.22**

Client: **3 Piccadilly Place
Manchester
M1 3BN**



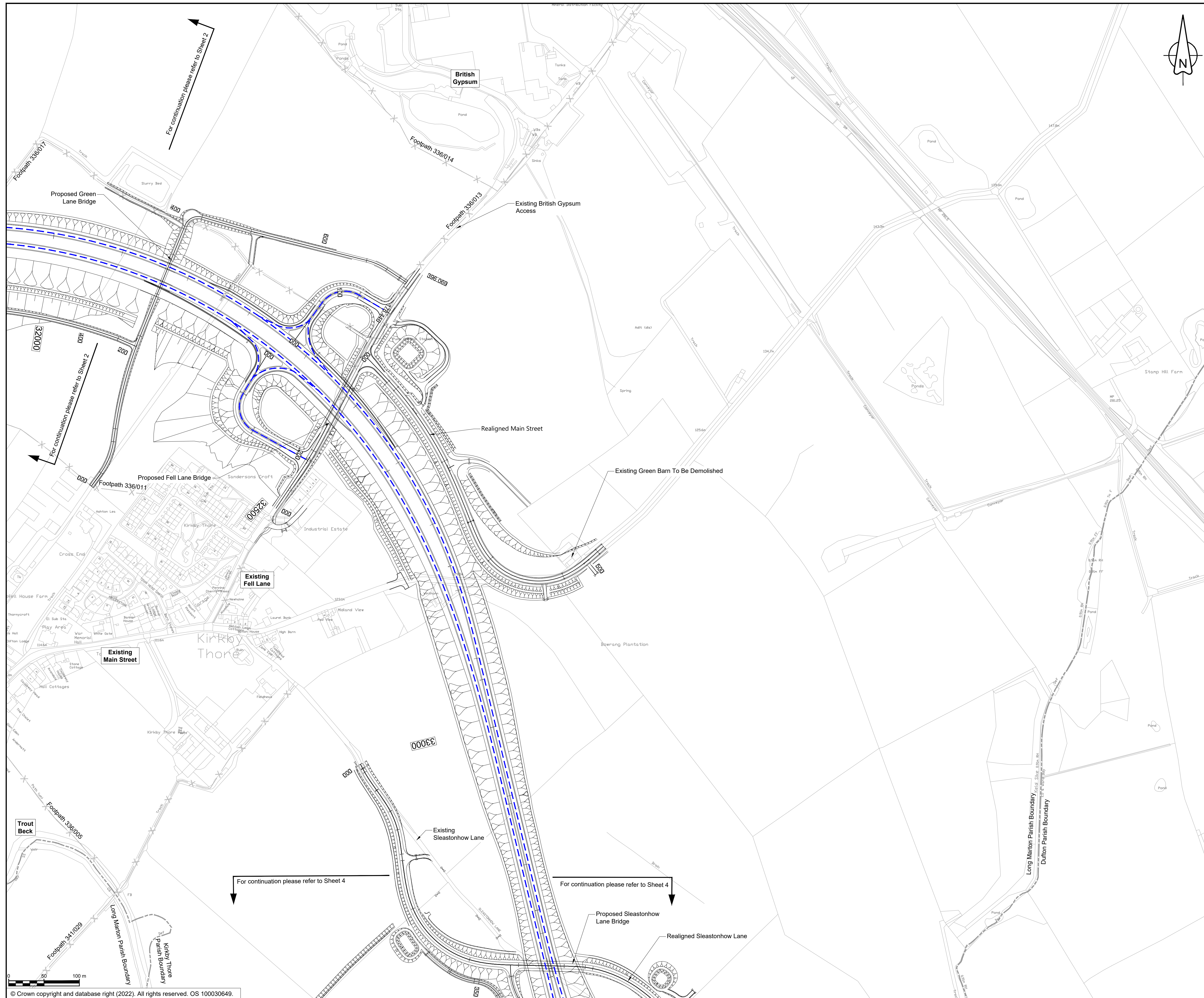
Project Name / Scheme Name: **A66 Northern Trans-Pennine Project
Scheme 0405
Temple Sowerby to Appleby**

Drawing Title: **Traffic Regulation Measures
(Clearways and Prohibitions) Plans
Regulation 5(2)(o)
Sheet 2 of 7**

| | | | |
|------------------|-------|------------|------|
| Project Ref. No. | Stage | Scale | @ A1 |
| --- | PCF3 | 1:2500 | |
| | | Dimensions | M |

| | | | |
|----------------|----------|------------|----------|
| Drawing Number | Project | Originator | Volume |
| HE565627 | - AMY | - HAC | - |
| S0405 | - DR | - CH | - 301602 |
| | Location | Type | Role |
| | | | Number |

| | | |
|-------------|-----------------------------|----------|
| Suitability | Suitability Description | Revision |
| A | Approved for Stage Complete | C01 |



NOTES

- ALL DIMENSIONS ARE IN METRES UNLESS NOTED OTHERWISE.
- THESE TRAFFIC REGULATION MEASURES (CLEARWAYS AND PROHIBITIONS) PLANS SHOULD BE READ IN CONJUNCTION WITH OTHER PLANS AND APPLICATION DOCUMENTS, IN PARTICULAR THE DEVELOPMENT CONSENT ORDER SCHEDULE ENTITLED 'TRAFFIC REGULATION MEASURES, ETC', THE TRAFFIC REGULATION MEASURES (SPEED LIMITS) PLANS, THE CLASSIFICATION OF ROADS PLANS AND THE DE-TRUNKING PLANS.

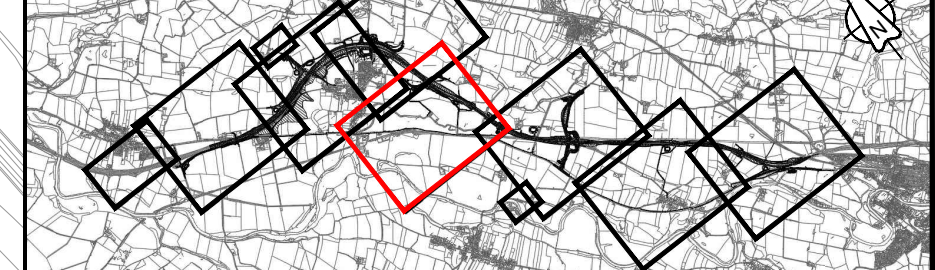
KEY

- THE SCHEME (SHOWN FOR ILLUSTRATIVE PURPOSES)
- PROPOSED CLEARWAY EXTENTS ON TRUNK ROAD (TO INCLUDE VERGES, HARD SHOULDERS AND SLIP ROADS; AND TO EXCLUDE LAYBYS)
- EXTENTS OF EXISTING CLEARWAY TO BE REVOKED OR PARTIALLY REVOKED
- EXISTING PUBLIC RIGHT OF WAY
- PARISH BOUNDARY
- CHAINAGE (MEASURED DISTANCE ALONG THE SCHEME LENGTH)

PROJECT KEY PLAN



SCHEME KEY PLAN



| | | | | | |
|-----|--------------------|----------|----------|----------|----------|
| C01 | For DCO Submission | | | | |
| | GCHI | GCHI | JJAS | KCRO | SBAG |
| | 25/05/22 | 25/05/22 | 25/05/22 | 25/05/22 | 27/05/22 |

| | | | | | |
|----------|------------------|----------|----------|----------|------------|
| Revision | Revision details | | | | |
| | Created | Checked | Reviewed | Approved | Authorised |
| | dd/mm/yy | dd/mm/yy | dd/mm/yy | dd/mm/yy | dd/mm/yy |

Purpose: **DCO APPLICATION**

PINS Reference Number: **TR010062/APP/5.22**

Client:
3 Piccadilly Place
Manchester
M1 3BN

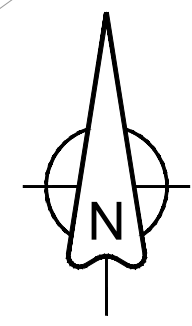
Project Name / Scheme Name:
A66 Northern Trans-Pennine Project
Scheme 0405
Temple Sowerby to Appleby

Drawing Title:
Traffic Regulation Measures
(Clearways and Prohibitions) Plans
Regulation 5(2)(o)
Sheet 3 of 7

| | | | |
|------------------|-------|------------|------|
| Project Ref. No. | Stage | Scale | @ A1 |
| --- | PCF3 | 1:2500 | |
| | | Dimensions | M |

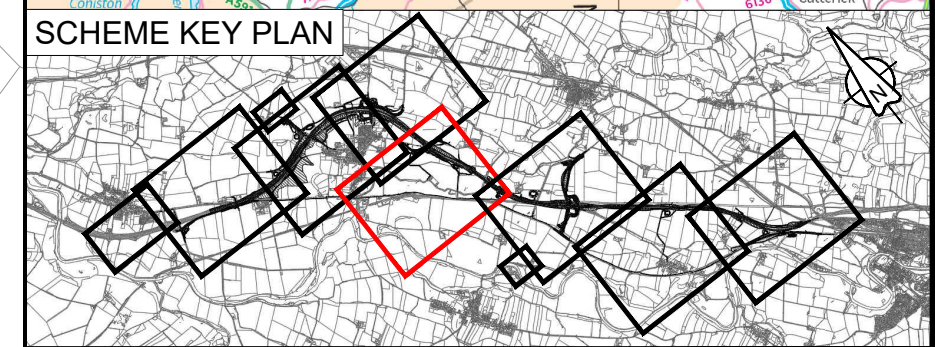
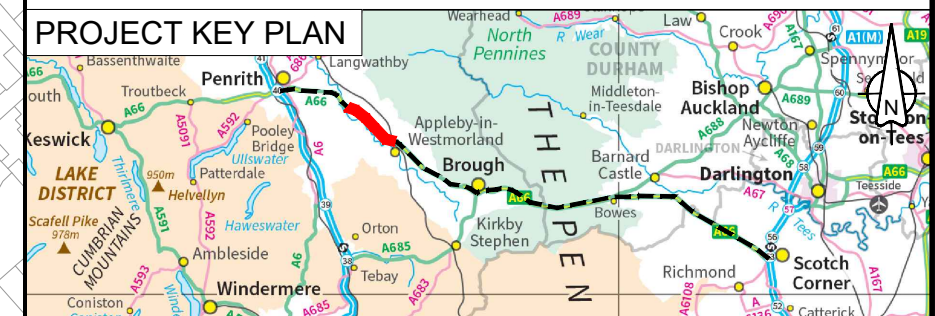
| | | | |
|----------------|----------|------------|----------|
| Drawing Number | Project | Originator | Volume |
| HE565627 | - AMY | - HAC | - |
| S0405 | - DR | - CH | - 301603 |
| | Location | Type | Role |

| | | |
|-------------|-----------------------------|----------|
| Suitability | Suitability Description | Revision |
| A | Approved for Stage Complete | C01 |



- NOTES**
1. ALL DIMENSIONS ARE IN METRES UNLESS NOTED OTHERWISE.
 2. THESE TRAFFIC REGULATION MEASURES (CLEARWAYS AND PROHIBITIONS) PLANS SHOULD BE READ IN CONJUNCTION WITH OTHER PLANS AND APPLICATION DOCUMENTS, IN PARTICULAR THE DEVELOPMENT CONSENT ORDER SCHEDULE ENTITLED 'TRAFFIC REGULATION MEASURES, ETC'. THE TRAFFIC REGULATION MEASURES (SPEED LIMITS) PLANS, THE CLASSIFICATION OF ROADS PLANS AND THE DE-TRUNKING PLANS.

- KEY**
- THE SCHEME (SHOWN FOR ILLUSTRATIVE PURPOSES)
 - PROPOSED CLEARWAY EXTENTS ON TRUNK ROAD (TO INCLUDE VERGES, HARD SHOULDERS AND SLIP ROADS; AND TO EXCLUDE LAYBYS)
 - EXTENTS OF EXISTING CLEARWAY TO BE REVOKED OR PARTIALLY REVOKED
 - EXISTING PUBLIC RIGHT OF WAY
 - PARISH BOUNDARY
 - CHAINAGE (MEASURED DISTANCE ALONG THE SCHEME LENGTH)



| | | | | | |
|-----|--------------------|----------|----------|----------|----------|
| C01 | For DCO Submission | | | | |
| | MZOI | MZOI | MSHA | JJAS | SBAG |
| | 31/05/22 | 31/05/22 | 07/06/22 | 07/06/22 | 07/06/22 |

| | | | | | |
|----------|------------------|----------|----------|----------|------------|
| Revision | Revision details | | | | |
| | Created | Checked | Reviewed | Approved | Authorised |
| | dd/mm/yy | dd/mm/yy | dd/mm/yy | dd/mm/yy | dd/mm/yy |

Purpose
DCO APPLICATION

PINS Reference Number
TR010062/APP/5.22

Client
**3 Piccadilly Place
Manchester
M1 3BN**



Project Name / Scheme Name
**A66 Northern Trans-Pennine Project
Scheme 0405
Temple Sowerby to Appleby**

Drawing Title
**Traffic Regulation Measures
(Clearways and Prohibitions) Plans
Regulation 5(2)(o)
Sheet 4 of 7**

| | | | |
|------------------|-------|--------------|------|
| Project Ref. No. | Stage | Scale : | @ A1 |
| --- | PCF4 | 1:2500 | |
| | | Dimensions : | M |

| | | | |
|----------------|----------|------------|---------------|
| Drawing Number | Project | Originator | Volume |
| HE565627 | - AMY | - HAC | - |
| S0405 | - DR-CH | - 301604 | |
| | Location | Type | Role Number |

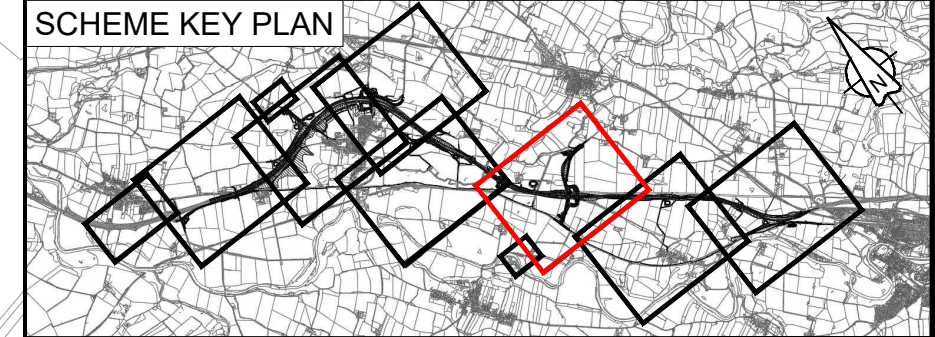
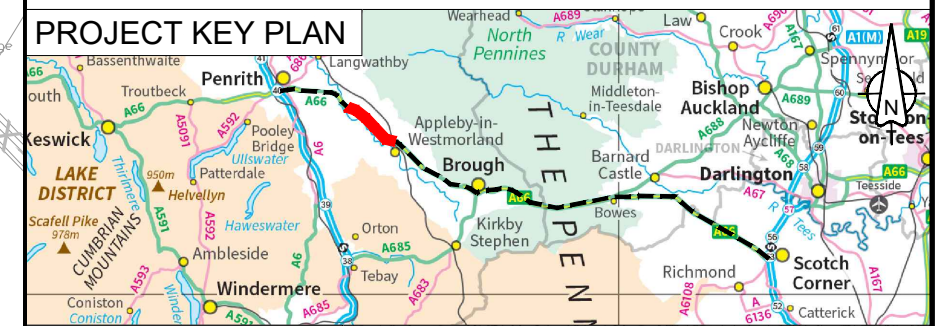
| | | |
|-------------|-----------------------------|----------|
| Suitability | Suitability Description | Revision |
| A | Approved for Stage Complete | C01 |



NOTES

- ALL DIMENSIONS ARE IN METRES UNLESS NOTED OTHERWISE.
- THESE TRAFFIC REGULATION MEASURES (CLEARWAYS AND PROHIBITIONS) PLANS SHOULD BE READ IN CONJUNCTION WITH OTHER PLANS AND APPLICATION DOCUMENTS, IN PARTICULAR THE DEVELOPMENT CONSENT ORDER SCHEDULE ENTITLED 'TRAFFIC REGULATION MEASURES, ETC', THE TRAFFIC REGULATION MEASURES (SPEED LIMITS) PLANS, THE CLASSIFICATION OF ROADS PLANS AND THE DE-TRUNKING PLANS.

- KEY**
- THE SCHEME (SHOWN FOR ILLUSTRATIVE PURPOSES)
 - PROPOSED CLEARWAY EXTENTS ON TRUNK ROAD (TO INCLUDE VERGES, HARD SHOULDERS AND SLIP ROADS; AND TO EXCLUDE LAYBYS)
 - EXTENTS OF EXISTING CLEARWAY TO BE REVOKED OR PARTIALLY REVOKED
 - EXISTING PUBLIC RIGHT OF WAY
 - PARISH BOUNDARY
 - CHAINAGE (MEASURED DISTANCE ALONG THE SCHEME LENGTH)



| | | | | | |
|----------|--------------------|----------|----------|----------|------------|
| C01 | For DCO Submission | | | | |
| | GCHI | GCHI | JJAS | KCRO | SBAG |
| | 25/05/22 | 25/05/22 | 25/05/22 | 25/05/22 | 27/05/22 |
| Revision | Revision details | | | | |
| | Created | Checked | Reviewed | Approved | Authorised |
| | dd/mm/yy | dd/mm/yy | dd/mm/yy | dd/mm/yy | dd/mm/yy |

Purpose: **DCO APPLICATION**

PINS Reference Number: **TR010062/APP/5.22**

Client:
3 Piccadilly Place
Manchester
M1 3BN

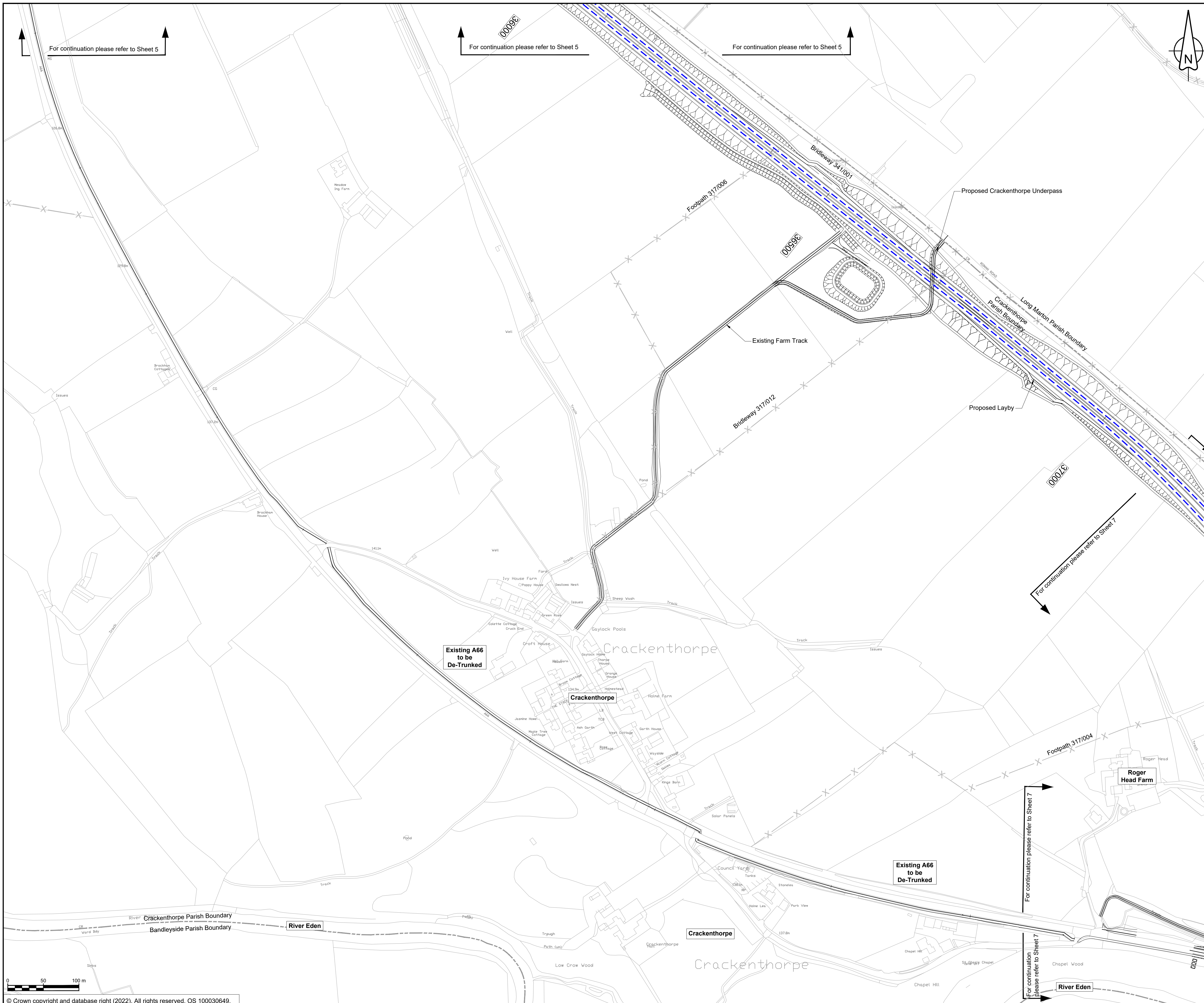
Project Name / Scheme Name:
A66 Northern Trans-Pennine Project
Scheme 0405
Temple Sowerby to Appleby

Drawing Title:
Traffic Regulation Measures
(Clearways and Prohibitions) Plans
Regulation 5(2)(o)
Sheet 5 of 7

| | | | |
|------------------|-------|--------------|------|
| Project Ref. No. | Stage | Scale : | @ A1 |
| --- | PCF3 | 1:2500 | |
| | | Dimensions : | M |

| | | | |
|----------------|----------|------------|--------|
| Drawing Number | Project | Originator | Volume |
| HE565627 | - AMY | - HAC | - |
| S0405 | -DR-CH | - | 301605 |
| | Location | Type | Role |
| | | | Number |

| | | |
|-------------|-----------------------------|----------|
| Suitability | Suitability Description | Revision |
| A | Approved for Stage Complete | C01 |

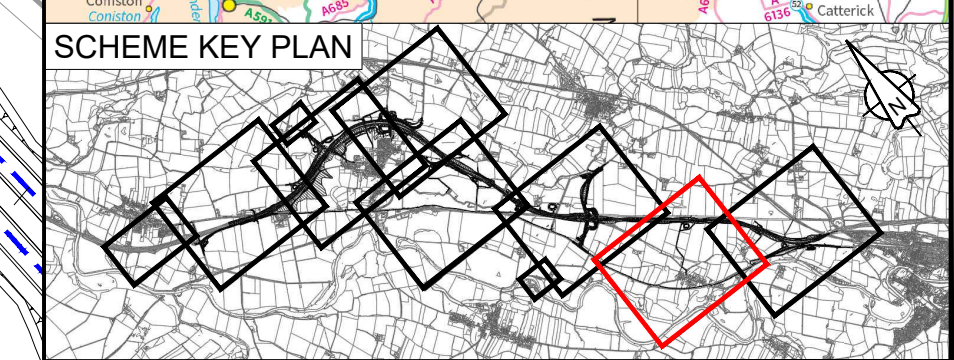
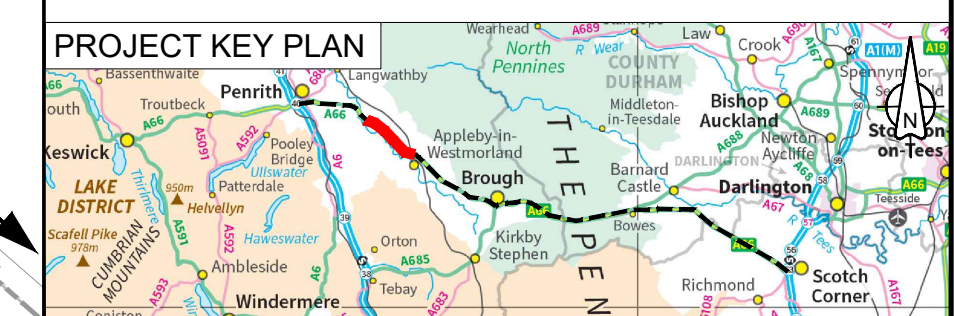


NOTES

1. ALL DIMENSIONS ARE IN METRES UNLESS NOTED OTHERWISE.
2. THESE TRAFFIC REGULATION MEASURES (CLEARWAYS AND PROHIBITIONS) PLANS SHOULD BE READ IN CONJUNCTION WITH OTHER PLANS AND APPLICATION DOCUMENTS, IN PARTICULAR THE DEVELOPMENT CONSENT ORDER SCHEDULE ENTITLED 'TRAFFIC REGULATION MEASURES, ETC', THE TRAFFIC REGULATION MEASURES (SPEED LIMITS) PLANS, THE CLASSIFICATION OF ROADS PLANS AND THE DE-TRUNKING PLANS.

KEY

- THE SCHEME (SHOWN FOR ILLUSTRATIVE PURPOSES)
- PROPOSED CLEARWAY EXTENTS ON TRUNK ROAD (TO INCLUDE VERGES, HARD SHOULDERS AND SLIP ROADS; AND TO EXCLUDE LAYBYS)
- EXTENTS OF EXISTING CLEARWAY TO BE REVOKED OR PARTIALLY REVOKED
- EXISTING PUBLIC RIGHT OF WAY
- PARISH BOUNDARY
- CHAINAGE (MEASURED DISTANCE ALONG THE SCHEME LENGTH)



| | | | | | |
|-----|--------------------|----------|----------|----------|----------|
| C01 | For DCO Submission | | | | |
| | JJAS | JJAS | JJAS | JJAS | SBAG |
| | 26/05/22 | 26/05/22 | 26/05/22 | 26/05/22 | 27/05/22 |

| | | | | | |
|----------|------------------|----------|----------|----------|------------|
| Revision | Revision details | | | | |
| | Created | Checked | Reviewed | Approved | Authorised |
| | dd/mm/yy | dd/mm/yy | dd/mm/yy | dd/mm/yy | dd/mm/yy |

Purpose: DCO APPLICATION

PINS Reference Number: TR010062/APP/5.22

Client: 3 Piccadilly Place, Manchester, M1 3BN

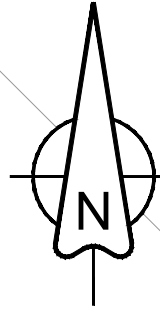
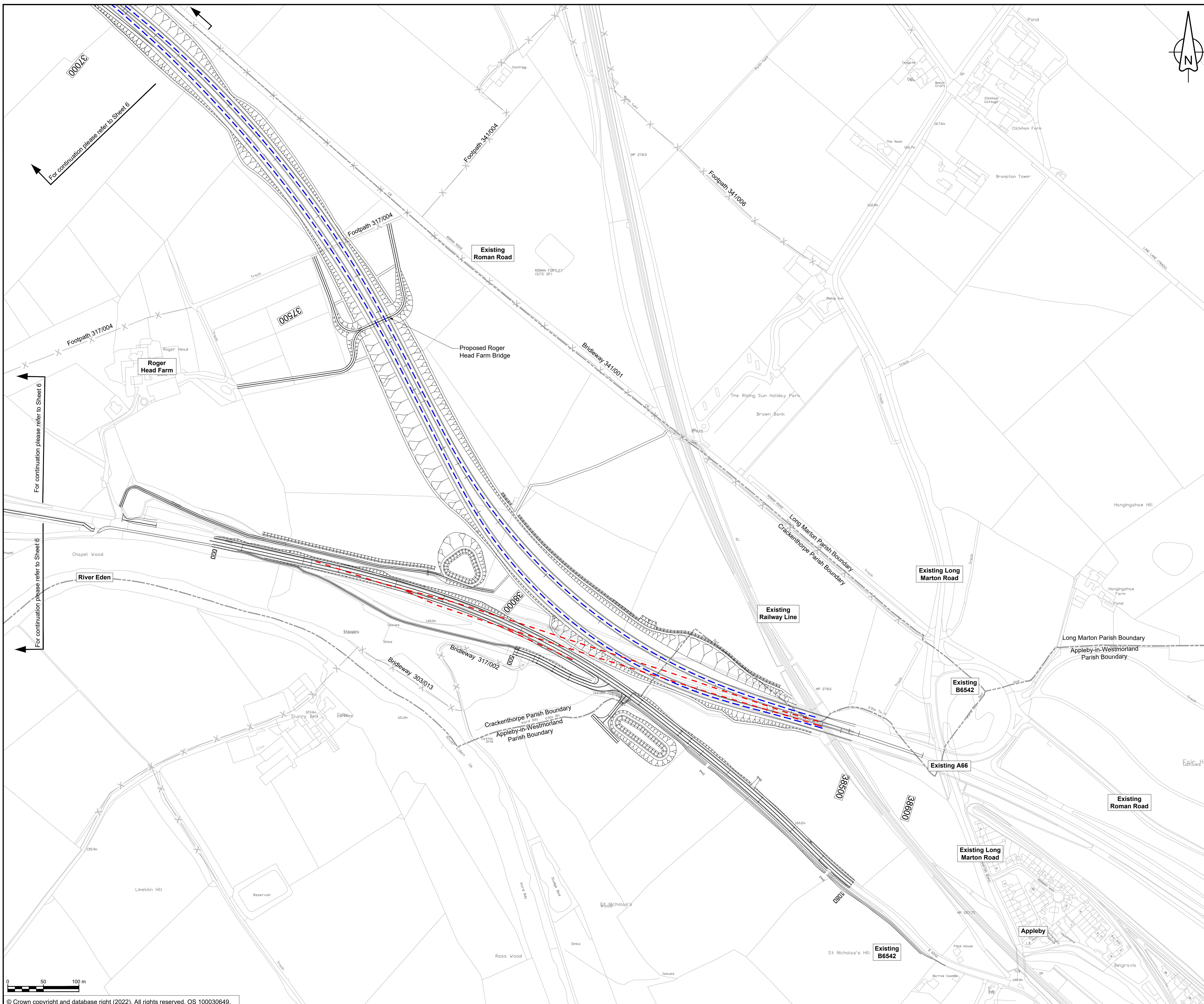
Project Name / Scheme Name: A66 Northern Trans-Pennine Project Scheme 0405 Temple Sowerby to Appleby

Drawing Title: Traffic Regulation Measures (Clearways and Prohibitions) Plans Regulation 5(2)(o) Sheet 6 of 7

| | | | |
|------------------|-------|------------|------|
| Project Ref. No. | Stage | Scale | @ A1 |
| --- | PCF3 | 1:2500 | |
| | | Dimensions | M |

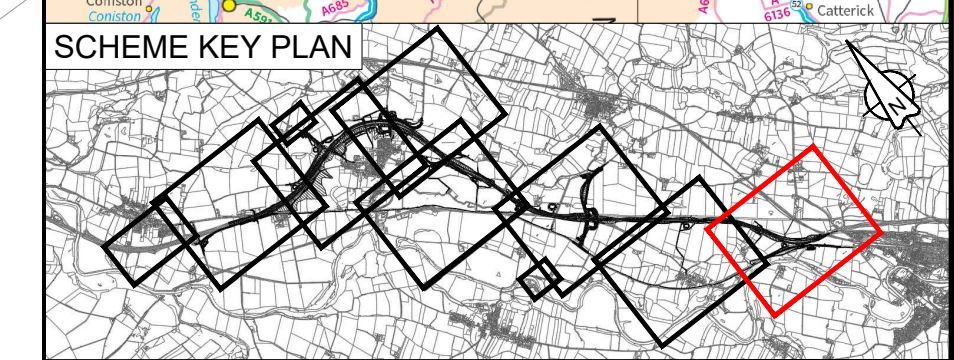
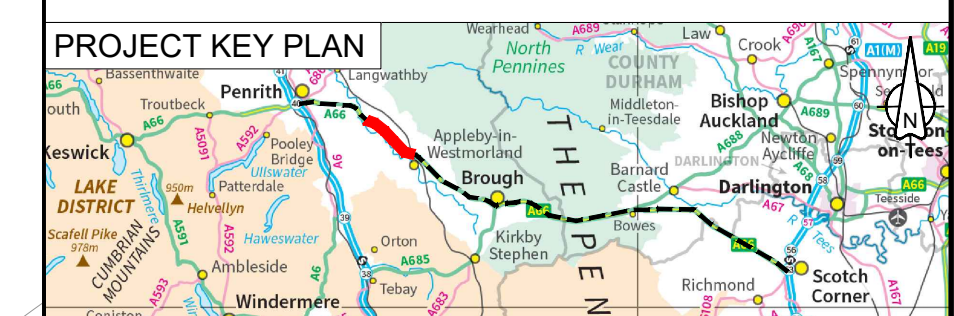
| | | | |
|----------------|---------|------------|--------|
| Drawing Number | Project | Originator | Volume |
| HE565627 | - AMY | - HAC | - |
| S0405 | -DR-CH- | 301606 | |
| Location | Type | Role | Number |

| | | |
|-------------|-----------------------------|----------|
| Suitability | Suitability Description | Revision |
| A | Approved for Stage Complete | C01 |



- NOTES**
1. ALL DIMENSIONS ARE IN METRES UNLESS NOTED OTHERWISE.
 2. THESE TRAFFIC REGULATION MEASURES (CLEARWAYS AND PROHIBITIONS) PLANS SHOULD BE READ IN CONJUNCTION WITH OTHER PLANS AND APPLICATION DOCUMENTS, IN PARTICULAR THE DEVELOPMENT CONSENT ORDER SCHEDULE ENTITLED 'TRAFFIC REGULATION MEASURES, ETC', THE TRAFFIC REGULATION MEASURES (SPEED LIMITS) PLANS, THE CLASSIFICATION OF ROADS PLANS AND THE DE-TRUNKING PLANS.

- KEY**
- THE SCHEME (SHOWN FOR ILLUSTRATIVE PURPOSES)
 - PROPOSED CLEARWAY EXTENTS ON TRUNK ROAD (TO INCLUDE VERGES, HARD SHOULDERS AND SLIP ROADS; AND TO EXCLUDE LAYBYS)
 - EXTENTS OF EXISTING CLEARWAY TO BE REVOKED OR PARTIALLY REVOKED
 - EXISTING PUBLIC RIGHT OF WAY
 - PARISH BOUNDARY
 - CHAINAGE (MEASURED DISTANCE ALONG THE SCHEME LENGTH)



| | | | | | |
|----------|--------------------|----------|----------|----------|------------|
| C01 | For DCO Submission | | | | |
| | GCHI | GCHI | JJAS | KCRO | SBAG |
| | 25/05/22 | 25/05/22 | 25/05/22 | 25/05/22 | 27/05/22 |
| Revision | Revision details | | | | |
| | Created | Checked | Reviewed | Approved | Authorised |
| | dd/mm/yy | dd/mm/yy | dd/mm/yy | dd/mm/yy | dd/mm/yy |

Purpose: **DCO APPLICATION**

PINS Reference Number: **TR010062/APP/5.22**

Client:
3 Piccadilly Place
Manchester
M1 3BN



Project Name / Scheme Name:
A66 Northern Trans-Pennine Project
Scheme 0405
Temple Sowerby to Appley

Drawing Title:
Traffic Regulation Measures
(Clearways and Prohibitions) Plans
Regulation 5(2)(o)
Sheet 7 of 7

| | | | |
|------------------|-------|-------------|------|
| Project Ref. No. | Stage | Scale: | @ A1 |
| --- | PCF3 | 1:2500 | |
| | | Dimensions: | M |

| | | | |
|----------------|---------|------------|--------|
| Drawing Number | Project | Originator | Volume |
| HE565627 | - AMY | - HAC | - |
| S0405 | -DR-CH- | 301607 | |
| Location | Type | Role | Number |

| | | |
|-------------|-----------------------------|----------|
| Suitability | Suitability Description | Revision |
| A | Approved for Stage Complete | C01 |